

Top view
Scale: 1:1000.



Situation
Scale: 1:2500

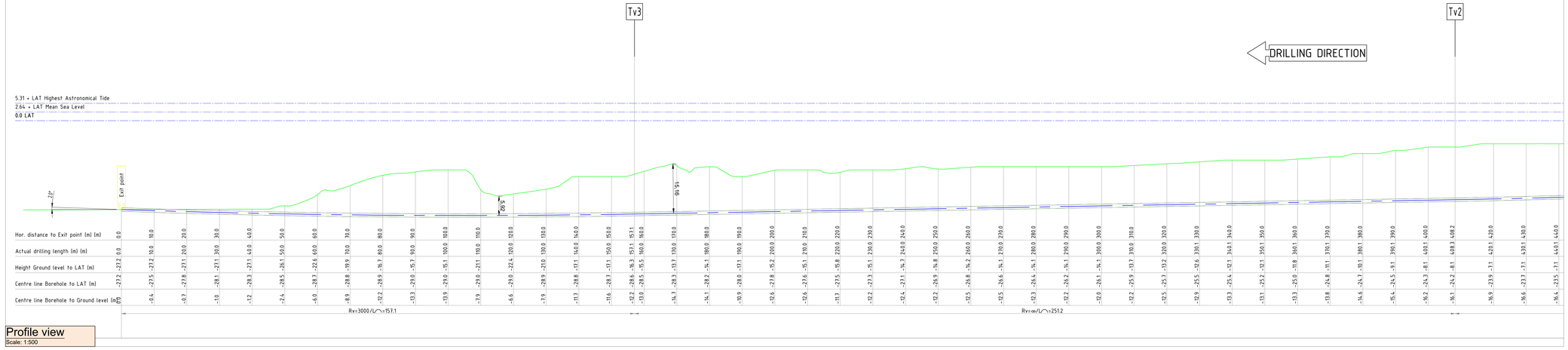

Profile view
Scale: 1:500

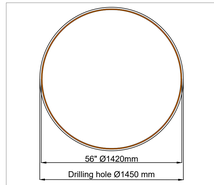

Pipe Cross-section

Table Tangentpoints Boring 01

	X	Y	Z (LAT)
Entry	494423,410	667728,540	14,870
Tv1	494419,790	667944,330	12,300
Tv2	494326,110	668150,620	-24,180
Tv3	494269,680	668395,370	-28,560
Exit	494234,400	668548,420	-27,190

Coordinates

LEGEND

- DRILLING LINE
- GROUND LEVEL
- EXPORT CABLE ROUTE
- ONSHORE CABLE ROUTE
- REDLINE BOUNDARY
- NORTH ARROW
- Tv1 START DOWNWARD VERTICAL BEND
- Tv2 END DOWNWARD VERTICAL BEND
- Tv3 START UPWARD VERTICAL BEND
- Tv4 END UPWARD VERTICAL BEND

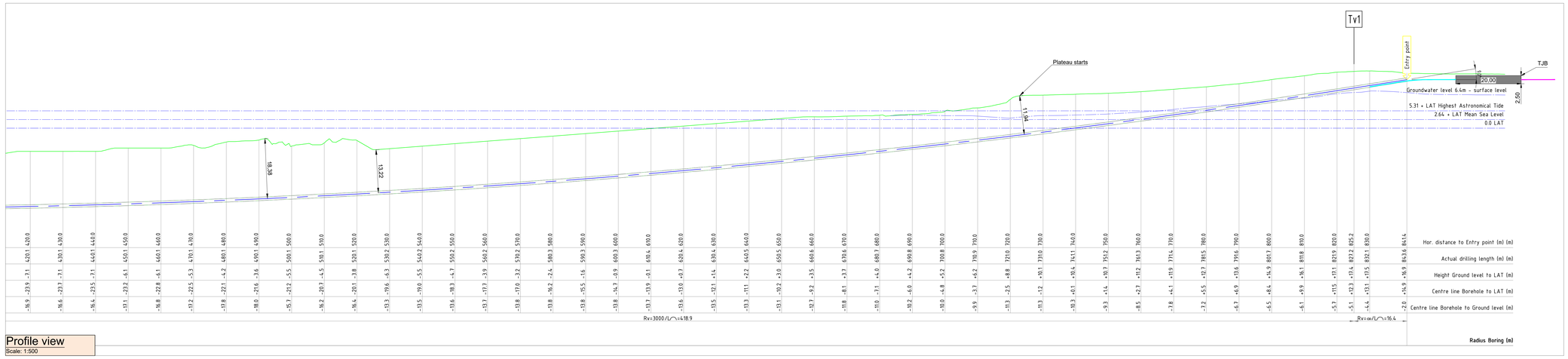

Profile view
Scale: 1:500

Version	Status	Date	Drawn by	Checked by
10	Issued for Planning	22-11-2024	A.G.	R.R.
9	Comments implemented	19-11-2024	A.G.	R.R.
8	Updated alignment	28-10-2024	A.G.	R.R.
7	Updated alignment Direct Pipe and geophys data	22-10-2024	A.G.	R.R.
6	Updated bathymetry data	02-05-2024	A.G.	R.R.
5	Final design	01-05-2024	A.G.	R.R.
4	Final design	26-04-2024	A.G.	R.R.
3	Lidar data implemented in surface profile	19-04-2024	A.G.	G.A.
2	Comments implemented	11-03-2024	A.G.	G.A.

Project: Sceirde Rocks Offshore Wind Farm

Project - drawing number: IRB-1-P-S7-CIP-CL-SM-0003

Title: Export Cable Landfall Design Plan and Section
1x56" / Ø1420 mm steel
Sceirde Rocks

Client: Primo Marine

Permit holder: FST

Scale: Various | Paper size: A0 | Drawn by: A.GROENEWEGEN | Date: 05-03-2024

DTE ENGINEERS